

Newton-King George Boulevard | Plan Summary












LAND USE STRATEGY

The Plan recognizes King George Boulevard as an important commercial and transportation corridor. The majority of commercial and residential redevelopment is concentrated along King George Boulevard nearest to future rapid transit stops.

The Plan's land use strategy assigns land use designations to outline general development expectations and parameters. Development is expected to occur in accordance with these designations through the implementation of applicable zoning and development permit application processes.

New and existing roads are shown in white. Future long Term Roads are shown with a dashed line.

LEGEND

-  Low-Rise Mixed-Use
-  Low-Rise Mixed-Use Cluster
-  Commercial
-  Low-Rise Residential
-  Townhouse
-  Low Density Residential
-  Parks & Open Space
-  School
-  Riparian Area
Refer to Section 6.3
-  Detention Pond
-  RapidBus
Proposed Route and Stops

