




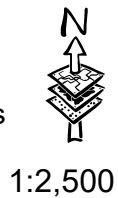
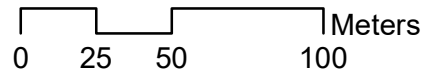


## FLEETWOOD ENCLAVE LAND USE CONCEPT PLAN

### Legend

-  PROPOSED GREENWAYS/TRAILS
-  Agricultural Land Reserve
-  HYDRO TRANSMISSION LINES
-  SPATIAL.IndSecondaryPlanLandUsePoints
-  SPATIAL.IndSecondaryPlanBoundaries
-  PROPOSED ROAD COLLECTOR
-  PROPOSED GREEN ROAD (SPECIAL STANDARD)
-  PROPOSED LOCAL ROAD
-  EXISTING ROAD
-  EXISTING SUBURBAN CLUSTER 2 U.P.A.
-  1/4 ACRE GROSS DENSITY 4 U.P.A.
-  LOW DENSITY CLUSTER 4 U.P.A.
-  LOW-MED DENSITY CLUSTER 5 U.P.A.
-  EXISTING PARKLAND BUFFER
-  PRIVATE LANDSCAPE BUFFER
-  HABITAT CORRIDOR
-  OPEN SPACE / PARK
-  FLEETWOOD CITY PARK
-  FUTURE CONNECTION (To 152 St and 76 Ave to be required in the future if and when adjacent "Golf Course" area is redeveloped)



1:2,500

